

COMMUNITY PROFILE

Halls Town, TN
 Geography: Place

2,056	-0.75%	2.36	54.7	38.9	\$42,211	\$98,661	\$23,887	25.5%	56.3%	18.5%
Population Total	Population Growth	Average HH Size	Diversity Index	Median Age	Median HH Income	Median Home Value	Median Net Worth	Age <18	Age 18-64	Age 65+



21.1%
 Services

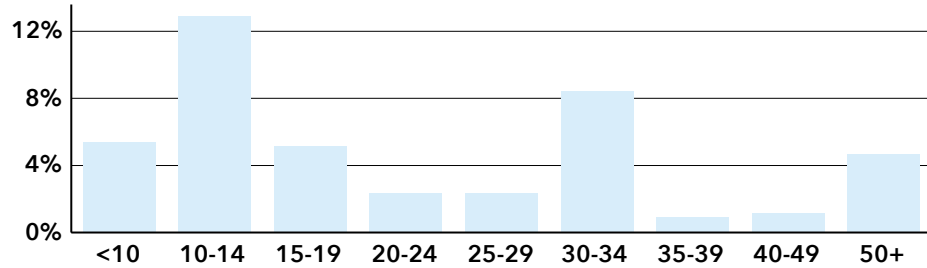


30.9%
 Blue Collar



48.2%
 White Collar

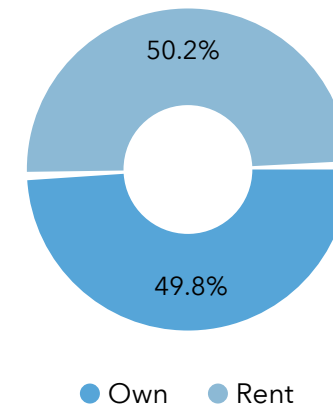
Mortgage as Percent of Salary



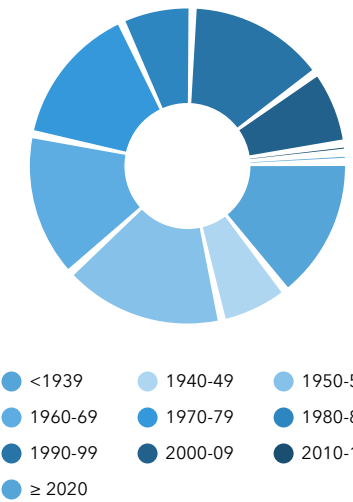
Age Profile: 5 Year Increments



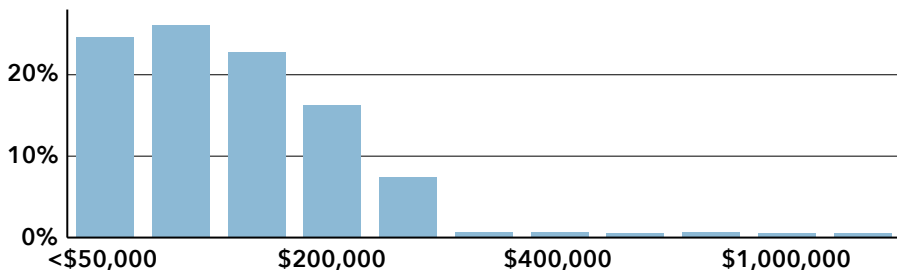
Home Ownership



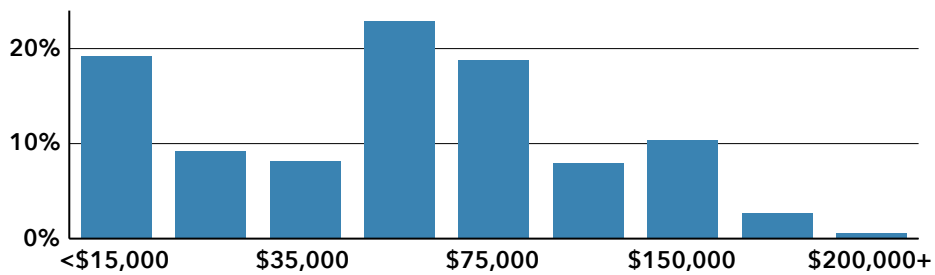
Housing: Year Built



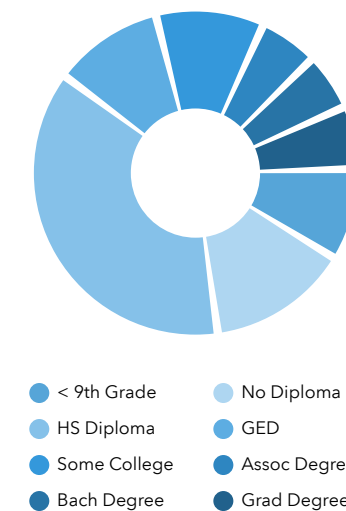
Home Value



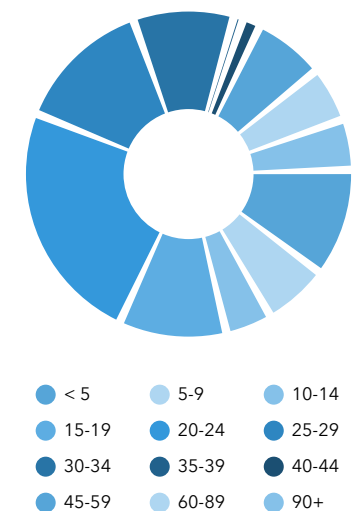
Household Income



Educational Attainment



Commute Time: Minutes



Dots show comparison to Lauderdale County

Source: Esri, ACS. Esri forecasts for 2022, 2017-2021, 2027.