

COMMUNITY PROFILE

Kenton Town, TN
 Geography: Place

1,205	0.00%	2.25	29.8	44.3	\$45,963	\$105,804	\$139,305	20.2%	58.7%	21.4%
Population Total	Population Growth	Average HH Size	Diversity Index	Median Age	Median HH Income	Median Home Value	Median Net Worth	Age <18	Age 18-64	Age 65+



11.5%
Services

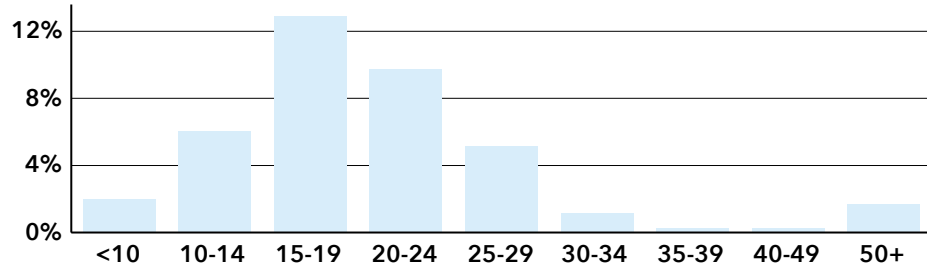


43.3%
Blue Collar

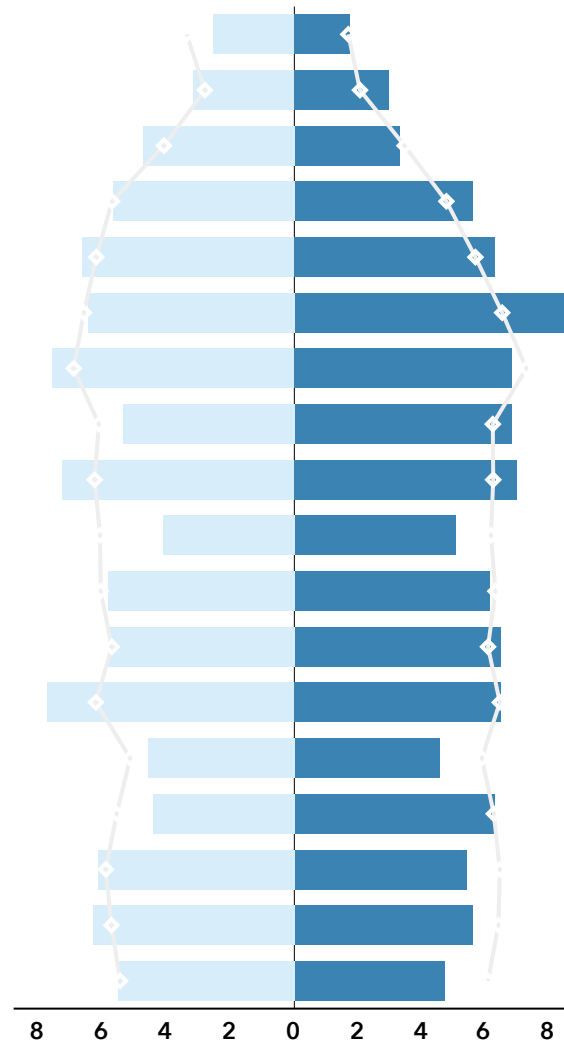


45.5%
White Collar

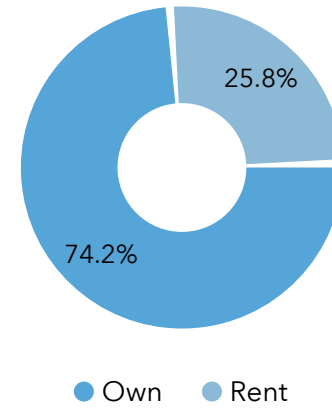
Mortgage as Percent of Salary



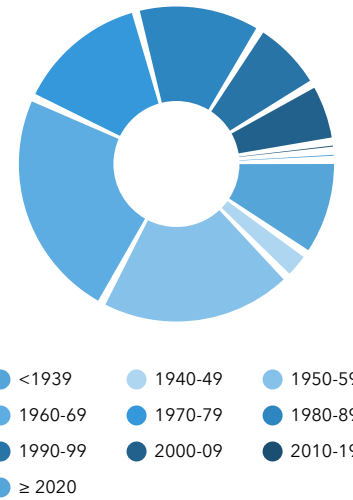
Age Profile: 5 Year Increments



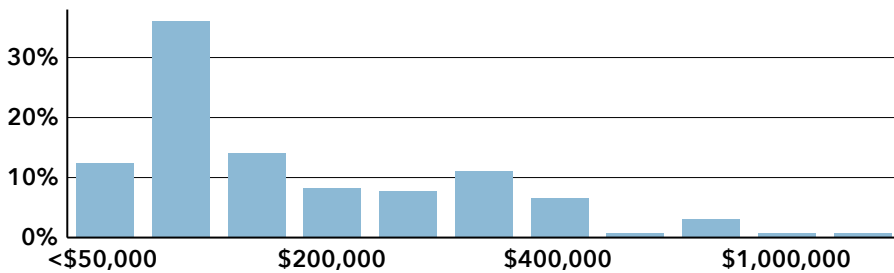
Home Ownership



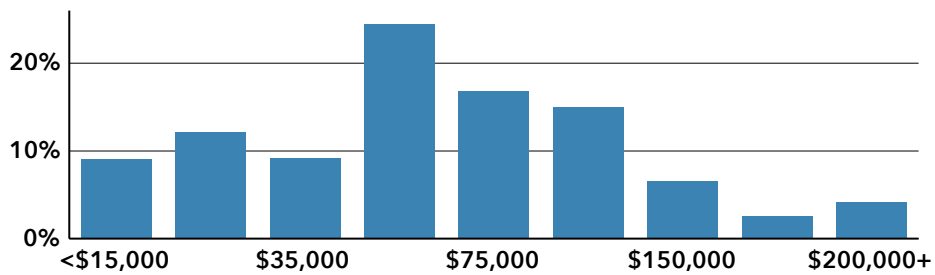
Housing: Year Built



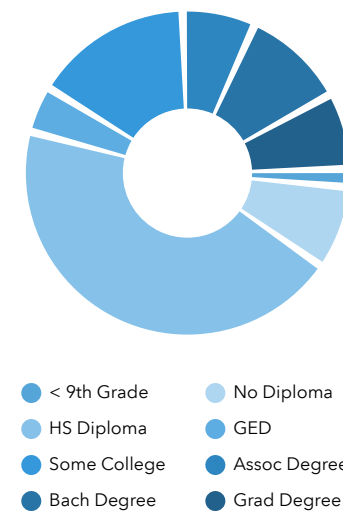
Home Value



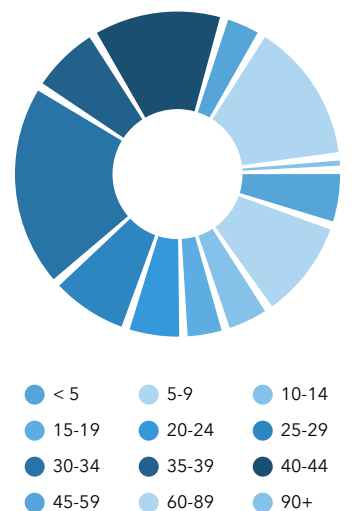
Household Income



Educational Attainment



Commute Time: Minutes



Dots show comparison to Gibson County

Source: Esri, ACS. Esri forecasts for 2022, 2017-2021, 2027.