

# COMMUNITY PROFILE

Gates Town, TN  
 Geography: Place

<b>644</b>	<b>-1.35%</b>	<b>2.58</b>	<b>55.1</b>	<b>38.0</b>	<b>\$43,621</b>	<b>\$86,111</b>	<b>\$64,869</b>	<b>24.5%</b>	<b>58.9%</b>	<b>17.4%</b>
Population Total	Population Growth	Average HH Size	Diversity Index	Median Age	Median HH Income	Median Home Value	Median Net Worth	Age <18	Age 18-64	Age 65+



**22.6%**  
Services

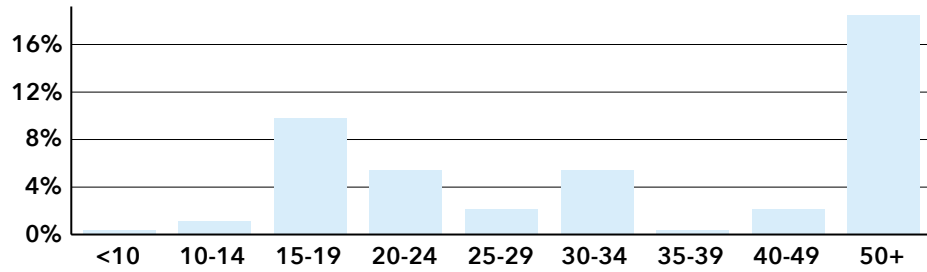


**36.1%**  
Blue Collar



**41.6%**  
White Collar

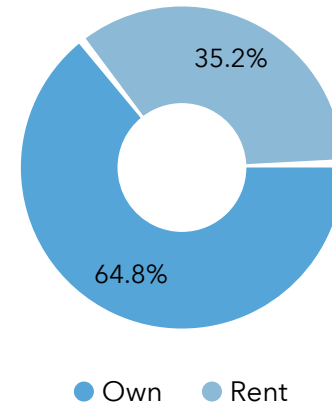
Mortgage as Percent of Salary



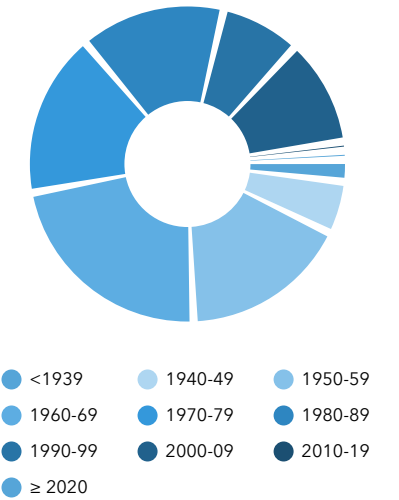
Age Profile: 5 Year Increments



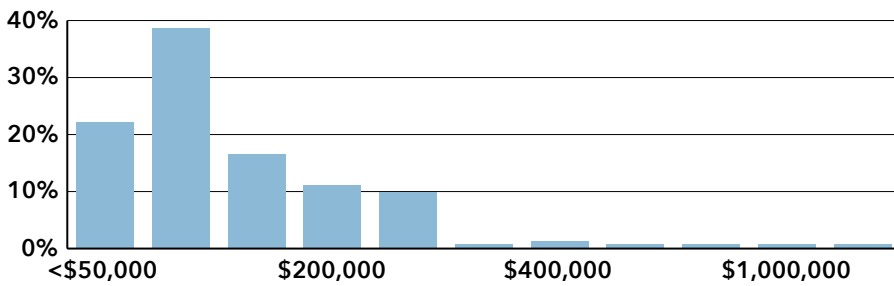
Home Ownership



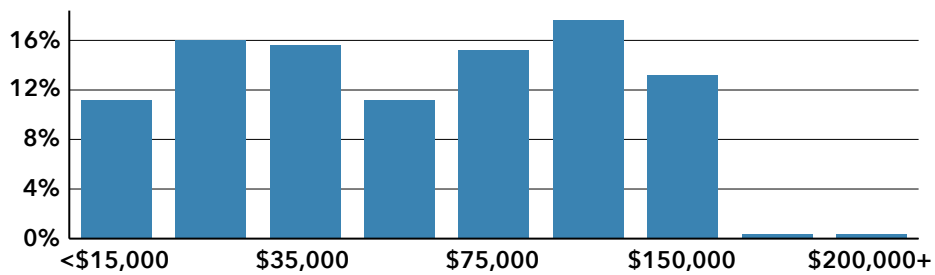
Housing: Year Built



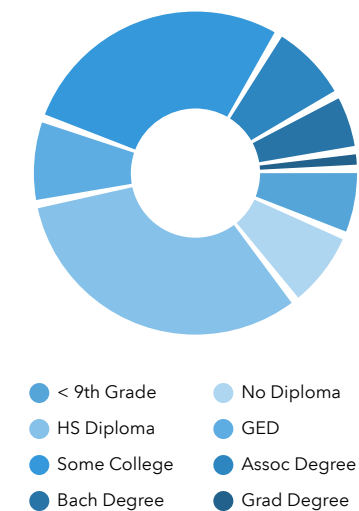
Home Value



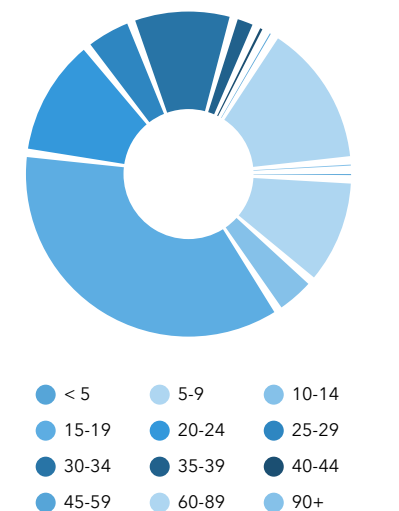
Household Income



Educational Attainment



Commute Time: Minutes



Dots show comparison to Lauderdale County

Source: Esri, ACS. Esri forecasts for 2022, 2017-2021, 2027.