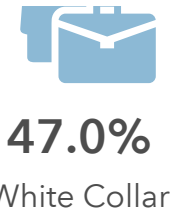
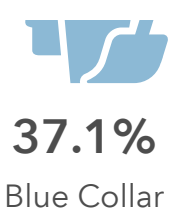
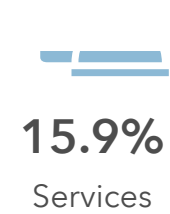


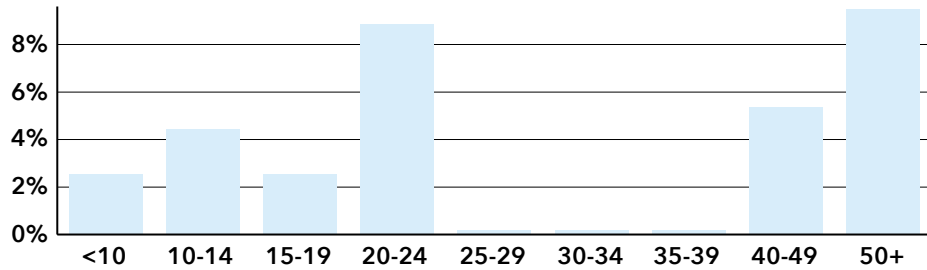
# COMMUNITY PROFILE

Henning Town, TN  
 Geography: Place

<b>841</b>	<b>-1.55%</b>	<b>2.21</b>	<b>59.2</b>	<b>42.5</b>	<b>\$41,574</b>	<b>\$86,184</b>	<b>\$35,810</b>	<b>22.6%</b>	<b>58.5%</b>	<b>18.3%</b>
Population Total	Population Growth	Average HH Size	Diversity Index	Median Age	Median HH Income	Median Home Value	Median Net Worth	Age <18	Age 18-64	Age 65+



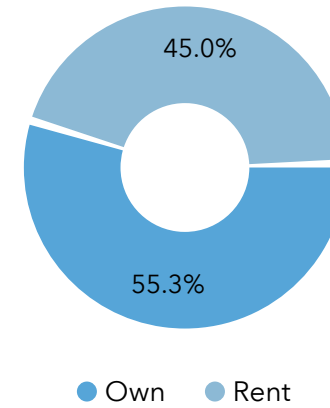
Mortgage as Percent of Salary



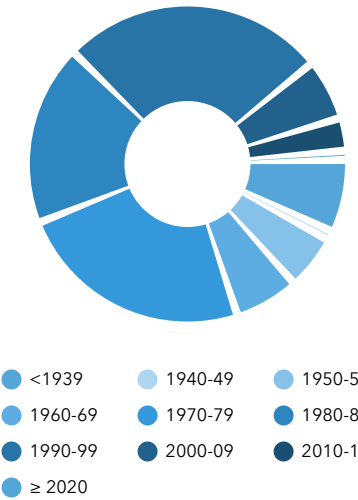
Age Profile: 5 Year Increments



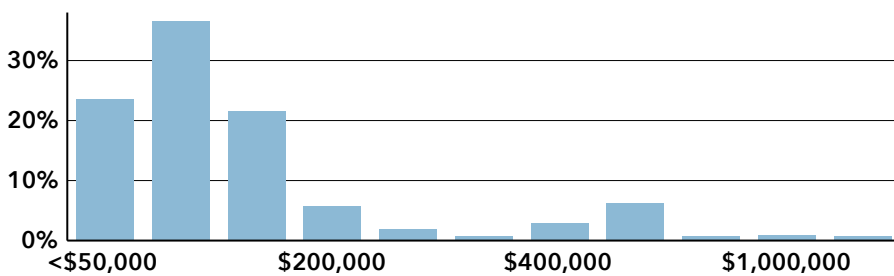
Home Ownership



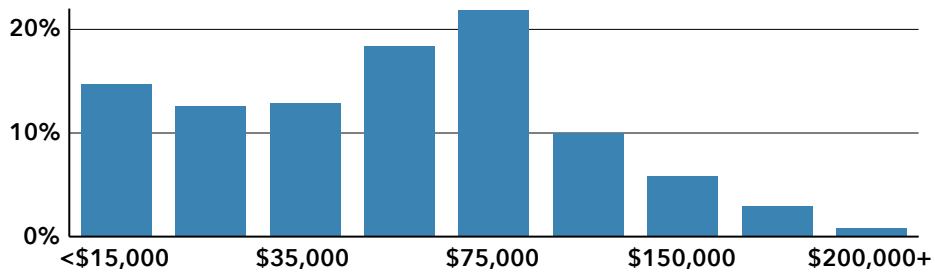
Housing: Year Built



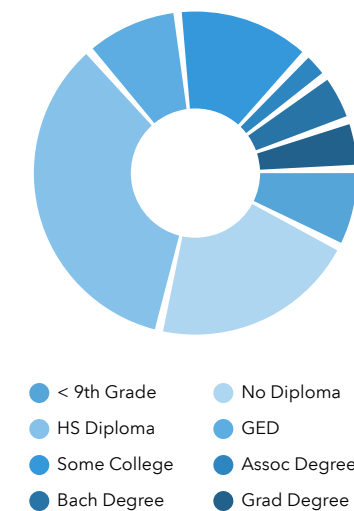
Home Value



Household Income



Educational Attainment



Commute Time: Minutes

